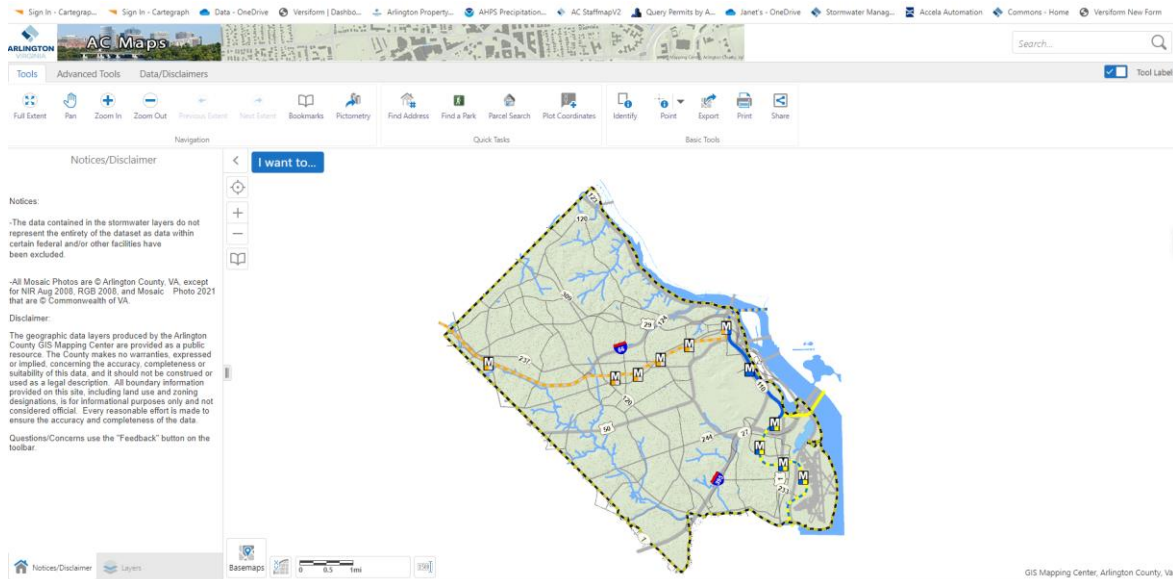


# Locating Your Stormwater Management Facilities Using Your Address

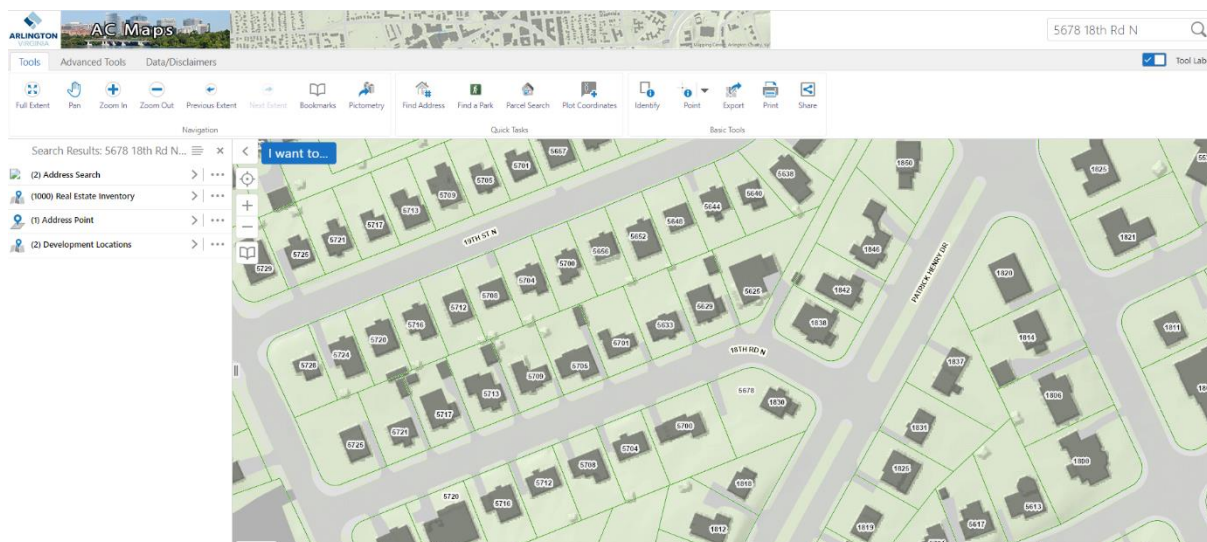
(Updated 9/13/2023)

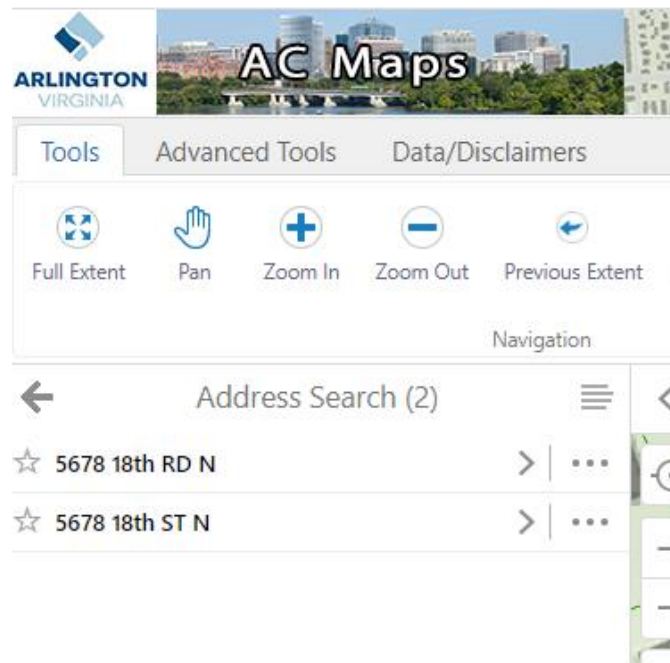
Step 1: Go to AC Maps:


<https://geocortex.arlingtonva.us/Html5Viewer/index.html?viewer=ACMaps.HTML5#>



Step 2: In the search bar in the top right corner, type in your address and press enter. Results are shown on the left.





Click the  next to your address.

Step 3: Click on the “Layers” tab at the bottom left of the screen:

**ARLINGTON VIRGINIA** AC Maps

Tools | Advanced Tools | Data/Disclaimers

Full Extent | Pan | Zoom In | Zoom Out | Previous Extent | Next Extent | Bookmarks | Pictometry | Find Address | Find a Park | Parcel

Navigation | Quick Task

Layers

All Available Layers

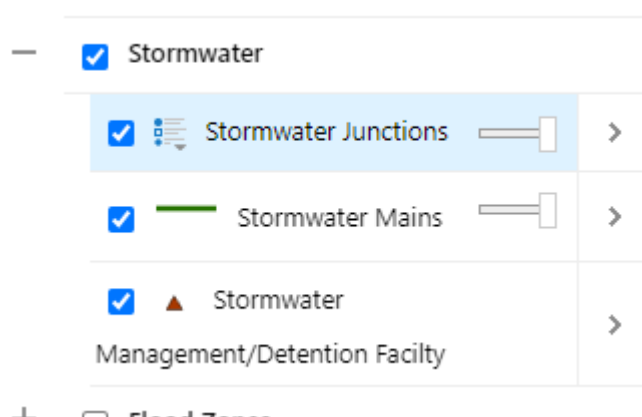
Filter Layers... Filter

- Points of Interest
- Administrative Areas
- Cultural / Historic Resources
- Transportation
- Engineering / Development
- Parcels / Addresses
- Parks / Natural Resources
- Zoning
- GLUP (Gen Land Use Plan)
- Elevation
- Stormwater
- Flood Zones
- Base Maps

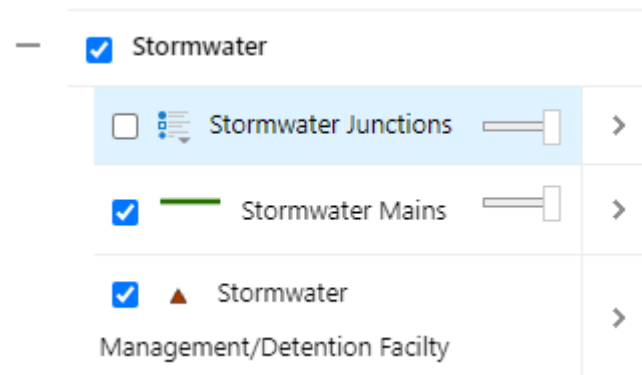
5678 18th R... | Basemaps | 0 50 100ft | 1500


I want to...

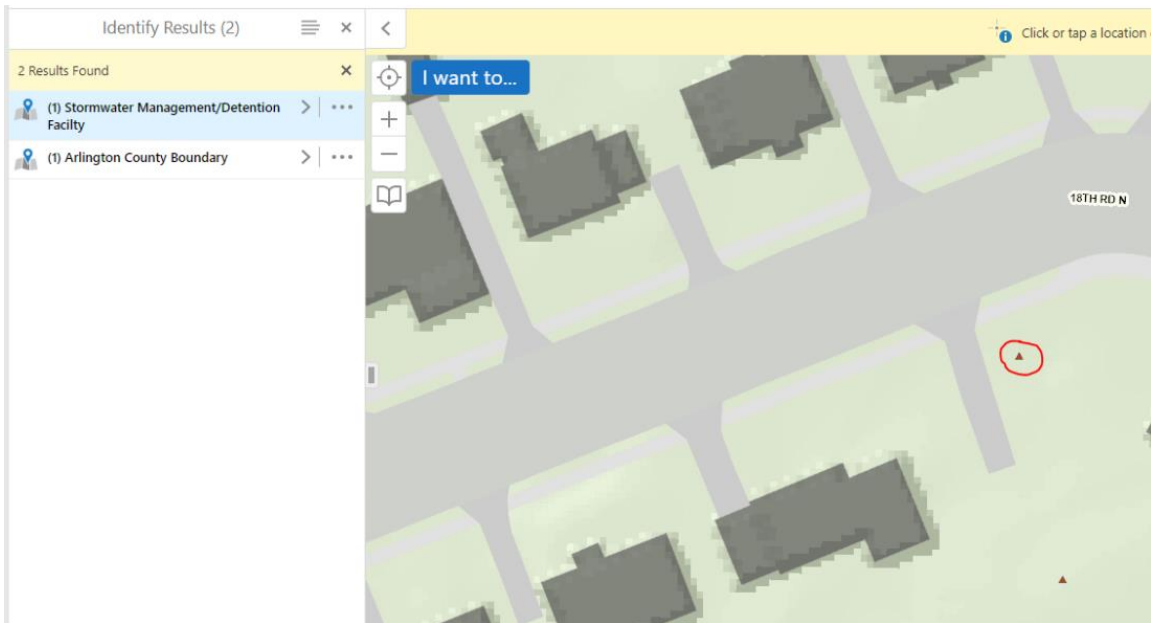
Step 4: Check "Stormwater" and uncheck "Parcels / Addresses" using the scroll bar on the right.

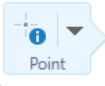



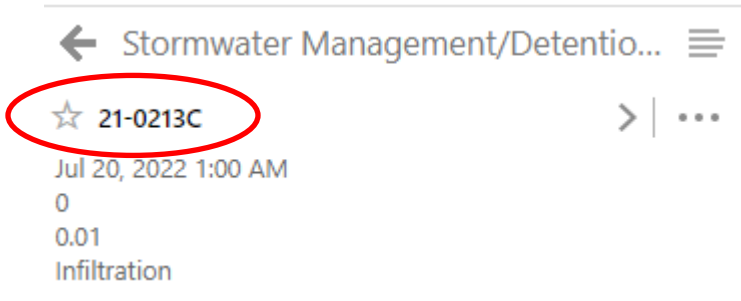
Step 5: Expand the "Stormwater" items by click on the plus sign +, then uncheck "Stormwater Junctions."




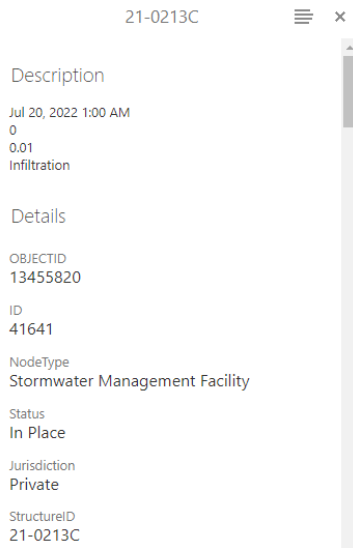
Step 6: Using the "Zoom In"  button at the top left of the screen to zoom closer to the Storm Water Management Facilities on your lot. The red triangles are your Stormwater Management Facilities.



Step 7: Click the “Point” symbol  in the tool bar, then click a facility. All selected layers will display on the left side of the screen. Click the  next to “Stormwater Management/Detention” to display information on the facility. The facility ID is next to the star.



Click the  again to display more information about the facility. Use the scroll bar on the right to see additional information. **Note the StructureID is the facility ID that you need to complete your inspection form.**



Repeat step 7 for each structure.