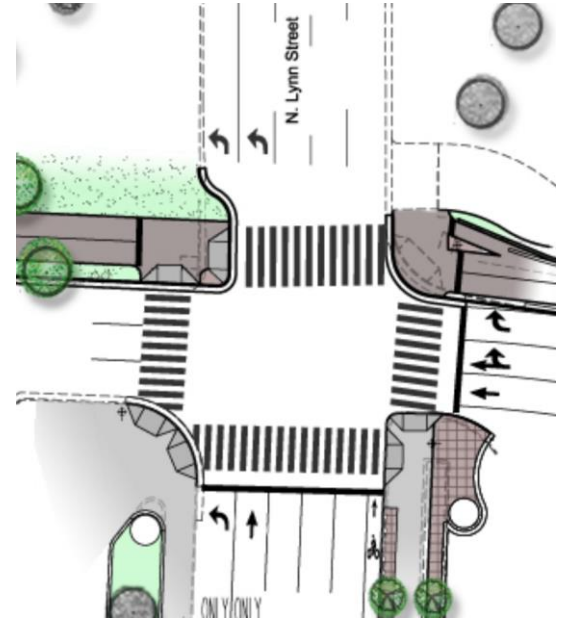
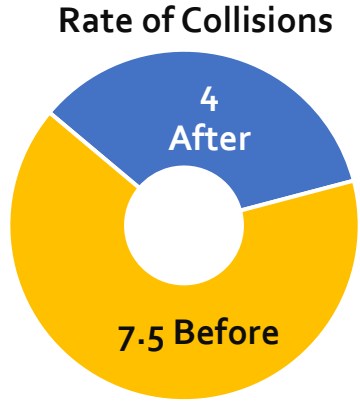
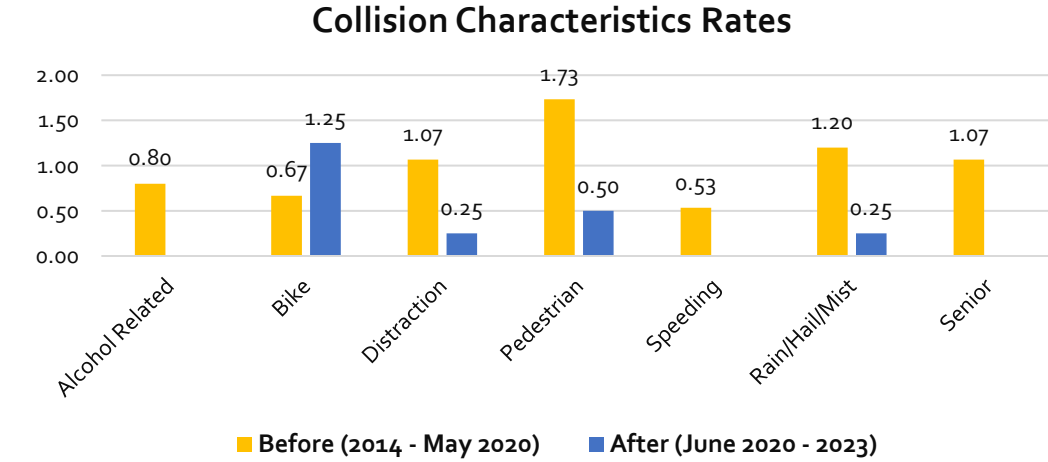
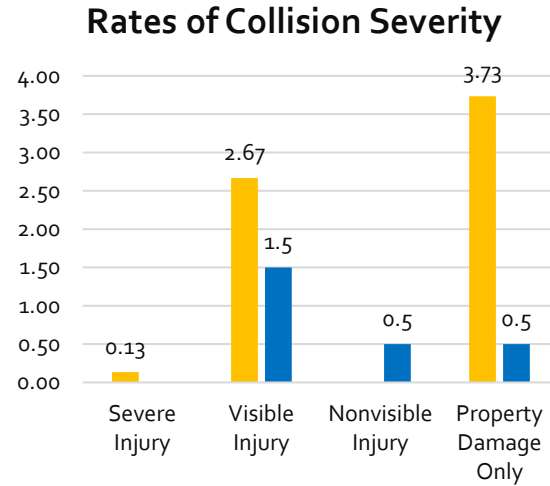
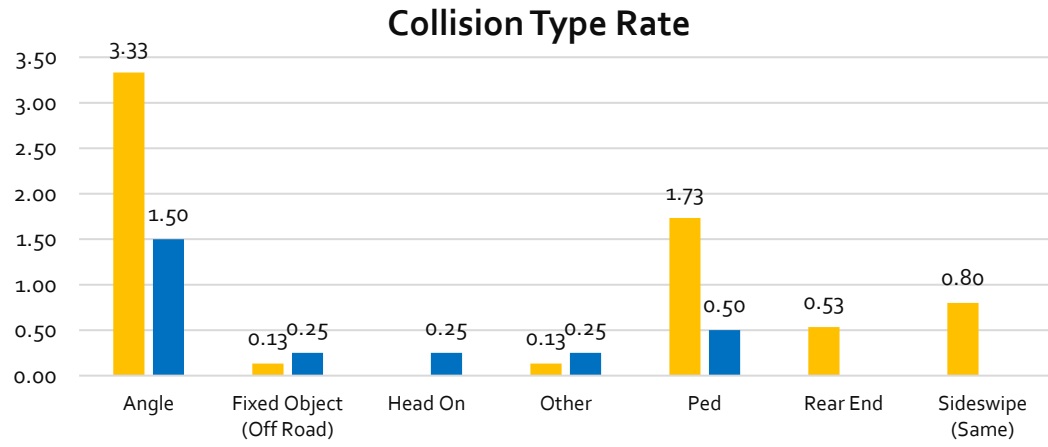


Collisions Before and After: Westbound Langston Blvd & N Lynn St

This intersection was identified as a Vision Zero Hot Spot in 2019. In a joint effort between Arlington and the Virginia Department of Transportation (VDOT), [the Lynn Street Esplanade and Custis Trail Improvements project](#) was a pedestrian and bicycle safety, traffic management and street beautification initiative in Rosslyn. The Lynn Street Esplanade, completed in May 2020 provides widened sidewalks, intersection improvements, upgraded traffic signals, on street bike lanes, and improved street lighting and signage. **The average number of collisions per year decreased from 7.5 in 2014-2020 (before the project) to 4 in 2020-2022 (after the project).**

Key Findings:
 Overall fewer crashes and fewer injuries;
 Slightly higher bike crash rate
Next Step:
 Evaluate feasibility of additional signal phasing options to address trail crossing safety



Tools Implemented

Sidewalks

Provide space along a street for pedestrian travel that is separate from vehicles.

Conventional Bike Lanes

Provide dedicated, on-road space for bicycling.