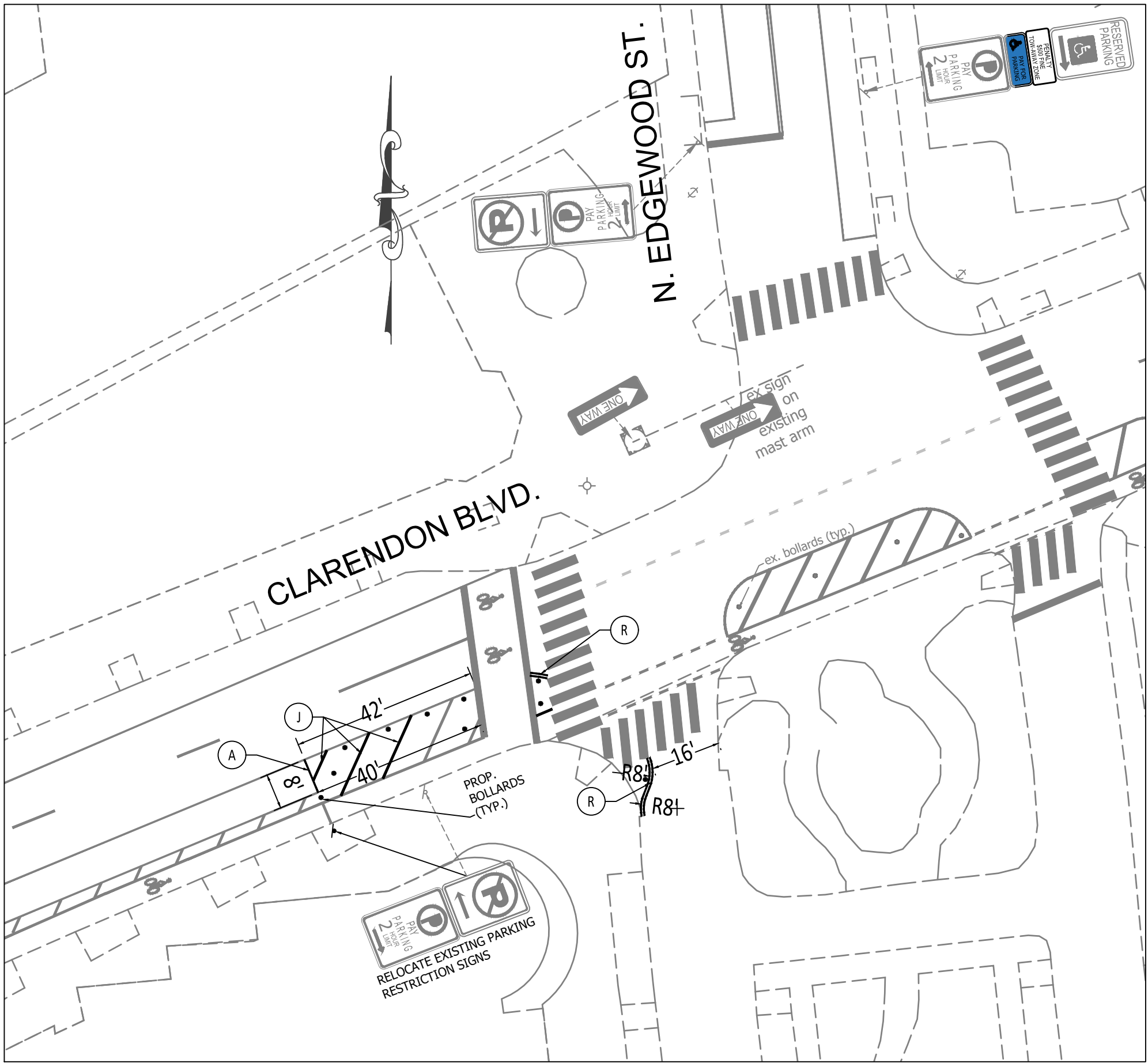




EXISTING PAVEMENT MARKING



PROPOSED PAVEMENT MARKING

STANDARD PAVEMENT MARKING LEGEND			
A	TYPE B CLASS 1	WHITE 4" WIDTH	PARKING LANES, EDGE LINES, LANE LINES
B	TYPE B CLASS 1	WHITE 4" WIDTH 10' LONG 30' SPACING	DASHED LANE LINES
C	TYPE B CLASS 1	WHITE 4" WIDTH, 2' LONG, 10' SPACING	LANE TRANSITIONS, TURN LANE SKIPS
D	TYPE B CLASS 1	WHITE 18" WIDTH	STOP BARS
E	TYPE B CLASS 1	WHITE 24" WIDTH	CONTINENTAL CROSSWALKS, VDOT STOP BARS
F	TYPE B CLASS 1	WHITE 6" WIDTH	TURN LANES, TRANSVERSE CROSSWALKS, BIKE LANES
G	TYPE B CLASS 1	YELLOW 4" WIDTH, 10' LONG, 30' SPACING	DIVIDED TRAFFIC, TWO WAY TURN LANES
H	TYPE B CLASS 1	YELLOW 4" WIDTH	EDGE LINES
I	TYPE B CLASS 1	YELLOW 4" WIDTH, DOUBLE LINE, 4" SPACING	CENTER LINES
J	TYPE B CLASS 1	WHITE 6" WIDTH, 10' SPACING @ 45°	HATCH LINES, SAFETY ZONES
K	TYPE B CLASS 1	WHITE SINGLE ARROW	TURN LANES ARROWS
L	TYPE B CLASS 1	WHITE COMBINATION ARROW	TURN LANES ARROWS
M	TYPE B CLASS 1	WHITE 8" LETTERS	PAVEMENT MARKING LETTERS (STOP, YIELD, BUS, ONLY etc)
N	TYPE B CLASS 1	WHITE 6" WIDTH, 2' LONG, 10' SPACING	LANE TRANSITIONS
O	TYPE B CLASS 1	WHITE 12" WIDTH, 20' SPACING@ 45°	GORE MARKINGS
P	TYPE B CLASS 1	YELLOW 8" WIDTH @ 45°	GORE MARKINGS
Q	TYPE B CLASS 1	WHITE 6" WIDTH, 2' LONG, 4' SPACING	LANE TRANSITIONS
R	TYPE B CLASS 1	WHITE 4" WIDTH, DOUBLE LINE, 4" SPACING	CURB EXTENSIONS
S	TYPE B CLASS 1	YELLOW 4" WIDTH, 2' LONG, 4' SPACING	LANE TRANSITIONS
T	TYPE B CLASS 1	YELLOW 6" WIDTH, 2' LONG 4' SPACING	LANE TRANSITIONS
U	TYPE B CLASS 1	YELLOW 6" WIDTH, 10' SPACING @ 45°	HATCH LINES, SAFETY ZONES
V	TYPE B CLASS 1	YELLOW 6" WIDTH, DOUBLE LINE 2' LONG 4' SPACING	LANE TRANSITIONS, DASHED CENTER LINES

PAVEMENT MARKING NOTES:

- STREET WIDTH MEASUREMENTS ARE FROM FACE OF CURB TO FACE OF CURB. LANES ARE MEASURED FROM CENTER OF MARKING TO CENTER OF MARKING .
- CONTACT TE&O CONSTRUCTION MANAGER OR HIS DESIGNEE AT 703-228-6598 OR (571) 437-1077 TO APPROVE MARKING LAYOUT 48 HRS. PRIOR TO INSTALLATION OF MARKING.
- PAVEMENT MARKINGS TO BE IN ACCORDANCE WITH THE FOLLOWING:
A.) THE MANUAL ON UNIFORM TRAFFIC CONTROL DEVICES.
B.) ARLINGTON COUNTY PAVEMENT MARKING SPECIFICATIONS.
- ALL MARKINGS SHALL BE THERMOPLASTIC PER ARLINGTON COUNTY MARKING STANDARDS UNLESS OTHERWISE NOTED.
- SHARED LANE MARKINGS SHALL BE PLACED IN CENTER OF TRAVEL LANE.
- FOR DETAILS SEE ARLINGTON COUNTY PAVEMENT MARKING SPECIFICATIONS.

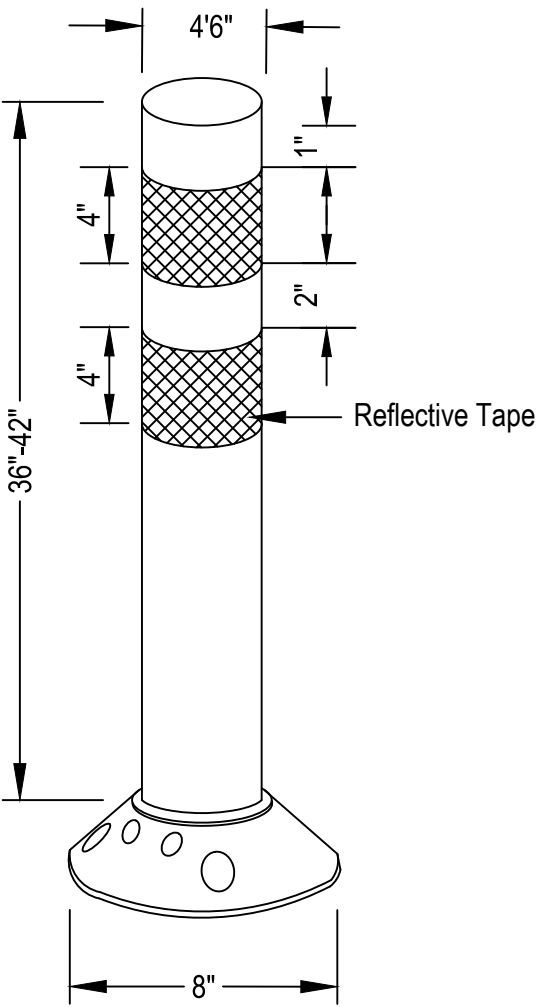
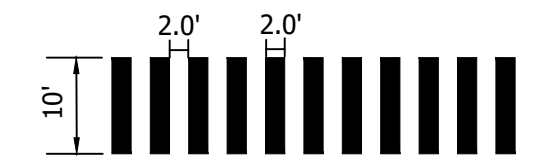
SIGN NOTES:

- FOR ALL SIGN POSTS PLACED IN CONCRETE USE 7 GAUGE HEAVY DUTY ANCHOR (30"x2.50") WITH HARDWARE FOR 2" POST. USE 3/8" CORNER BOLT WITH FLANGED NUT AND 3/8" DRIVER RIVET WITH WASHER.
- CONTACT TE&O CONSTRUCTION MANAGER OR HIS DESIGNEE AT 703-228-6598 OR 571-437-1077 48 HRS PRIOR TO POURING CONCRETE. ALTERNATIVE CONTACT AT 703-228-3788 OR 571-414-7497.

LEGEND

EXISTING		PROPOSED
	BUS STOP	
	FIRE HYDRANT	
	PARKING METER	
	SIGN	
	STRIPING	

HIGH VISIBILITY CROSSWALK



BOLLARD DETAIL
NTS



DEPARTMENT OF
ENVIRONMENTAL SERVICES
Transportation Engineering and
Operations Bureau
2100 Clarendon Boulevard, Suite 900
Arlington, VA 22201
Phone: 703.228.3344
Fax: 703.228.3719

COPYRIGHT © 2022 ARLINGTON COUNTY
VIRGINIA - ALL RIGHTS RESERVED

SEAL

APPROVALS DATE

DESIGN TEAM SUPERVISOR

CHIEF T.E. & O. BUREAU

TRAFFIC SIGNAL ENGINEER

DEPARTMENT OF TRANSPORTATION

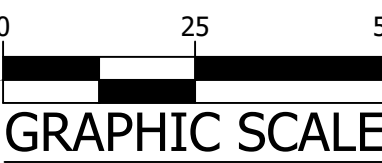
REVISIONS DATE

Clarendon Boulevard
And
North Edgewood Street

SIGN AND MARKING PLAN

DESIGNED: NA
DRAWN: NA
CHECKED: KC/DN

SCALE:



GRAPHIC SCALE

SHEET 1 OF 1