
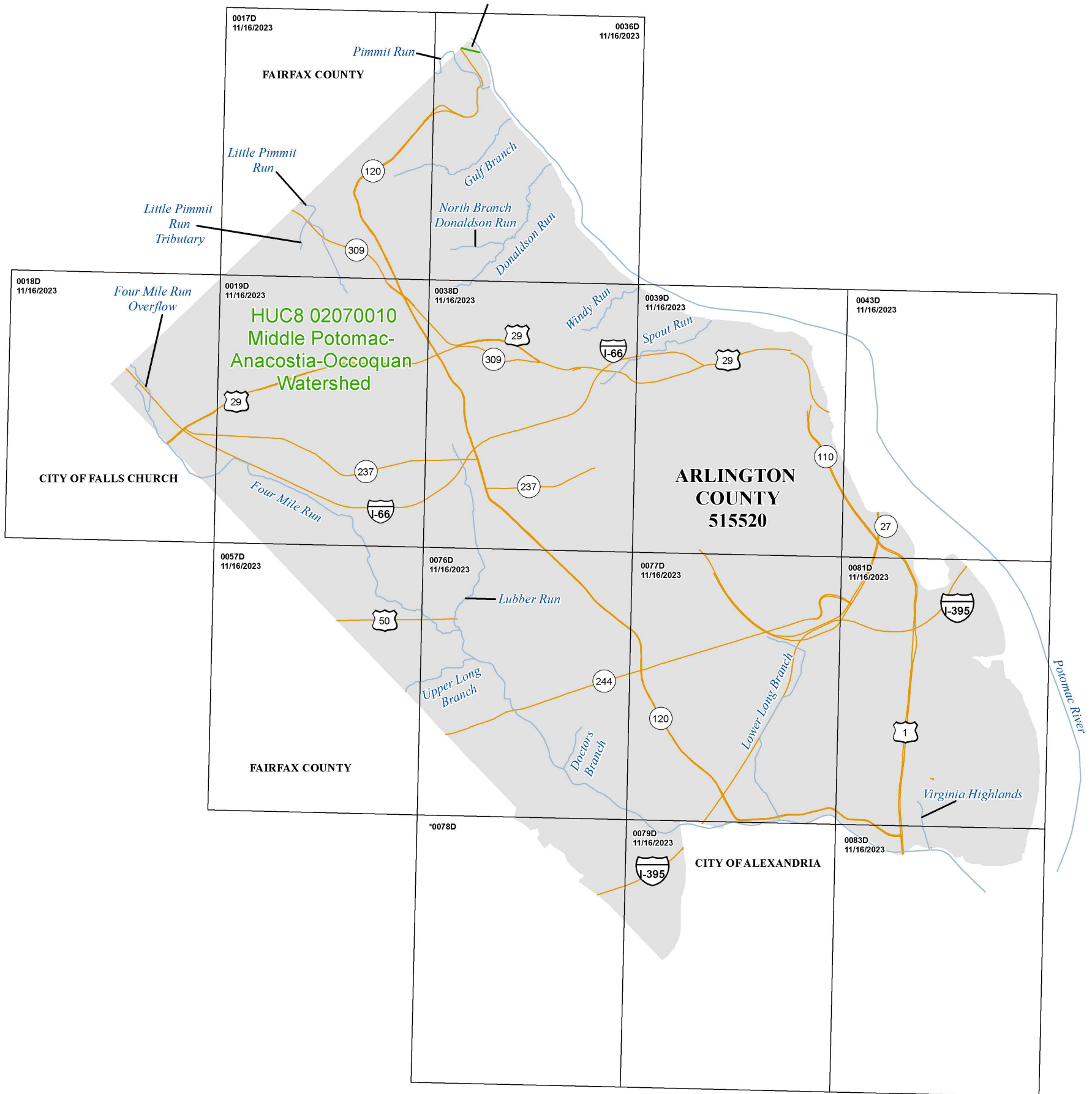


HUC8 02070008
Middle Potomac-
Catoctin
Watershed



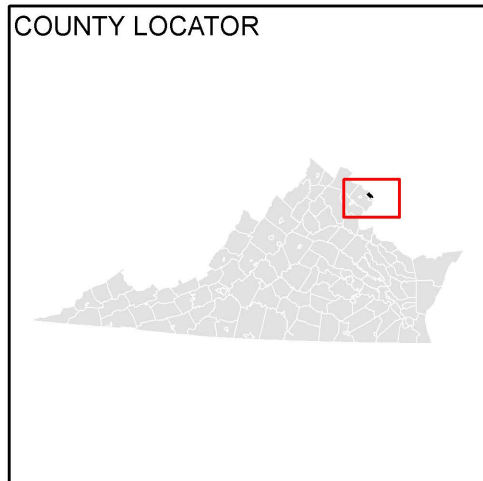
Map Projection:
Universal Transverse Mercator Zone 18
North American Datum of 1983
North American Vertical Datum of 1988

THE INFORMATION DEPICTED ON THIS MAP AND SUPPORTING DOCUMENTATION ARE ALSO AVAILABLE IN DIGITAL FORMAT AT

[HTTPS://MSC.FEMA.GOV](https://MSC.FEMA.GOV)

SEE FIS REPORT FOR ADDITIONAL INFORMATION

*PANEL NOT PRINTED - NO SPECIAL FLOOD HAZARD AREAS



NATIONAL FLOOD INSURANCE PROGRAM

FLOOD INSURANCE RATE MAP INDEX

ARLINGTON COUNTY, VIRGINIA (All Jurisdictions)

PANELS PRINTED:

0017, 0018, 0019, 0036, 0038, 0039, 0043, 0057,
0076, 0077, 0079, 0081, 0083



FEMA

MAP NUMBER
51013CIND0B

MAP REVISED
NOVEMBER 16, 2023