












GP-354-22-1
GLUP Amendment



Legend

General Land Use Plan

 Low Residential (1-10 units/acre)	 Government and Community Facilities
 Low Residential (11-15 units/acre)	 Low Office-Apartment-Hotel
 Low-Medium Residential	 High Office-Apartment-Hotel
 Service Commercial	 Medium Density Mixed-Use
 Public	 Public Ownership
 Semi-Public	

12. This area was designated the "Clarendon Revitalization District" on 7/7/90. The boundary for this district was amended on 2/25/06 and 12/9/06. The goals and objectives for this area are set forth in the "Clarendon Revitalization District" located in the GLUP Booklet.

Map prepared by Arlington County, Va.
GIS Mapping Center
March 2022
Map Scale 1" = 200'

