







REQUEST TO ADVERTISE: General Land Use Plan Amendment
750 23rd St S (Melwood)



ARLINGTON
VIRGINIA

Legend

-  Public Ownership
-  "Low" Residential (1-10 units/acre)
-  "Public"
-  "Semi-Public"

Map prepared by Arlington County, VA
Planning Department
February 2024
Map Scale 1" = 150'